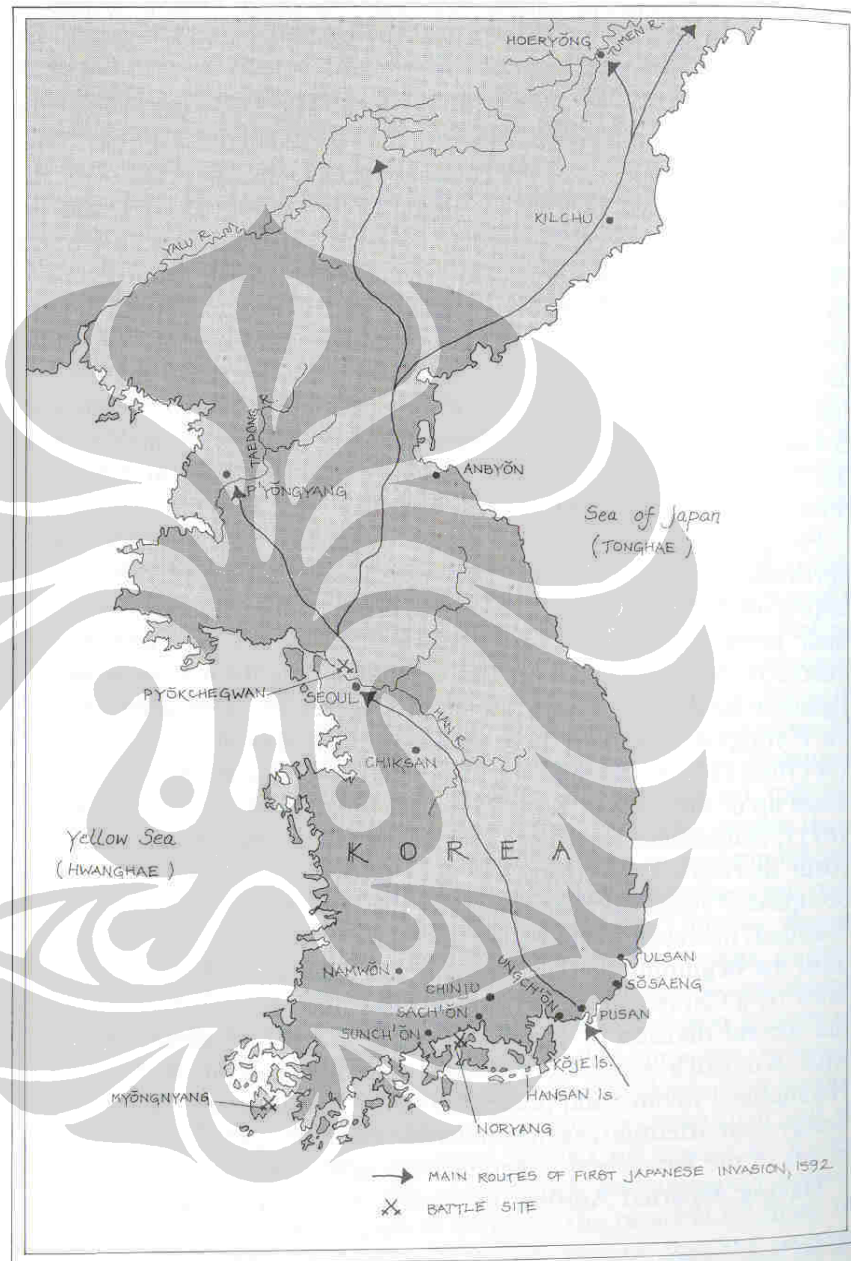


## Lampiran 1 : Peta Invasi Korea oleh Hideyoshi

274

JAPAN'S RELATIONS WITH CHINA AND KOREA



Map 6.1 Hideyoshi's invasions of Korea.

Sumber : Hall, 1966, halaman 274.

Lampiran 2 : Gambar Formasi Sekigahara



Sumber : Wikipedia, Battle of Sekigahara, <http://en.wikipedia.org/wiki/sekigahara>, May 2, 2009

Lampiran 3 : Peta Provinsi dan Wilayah Jepang Awal Modern

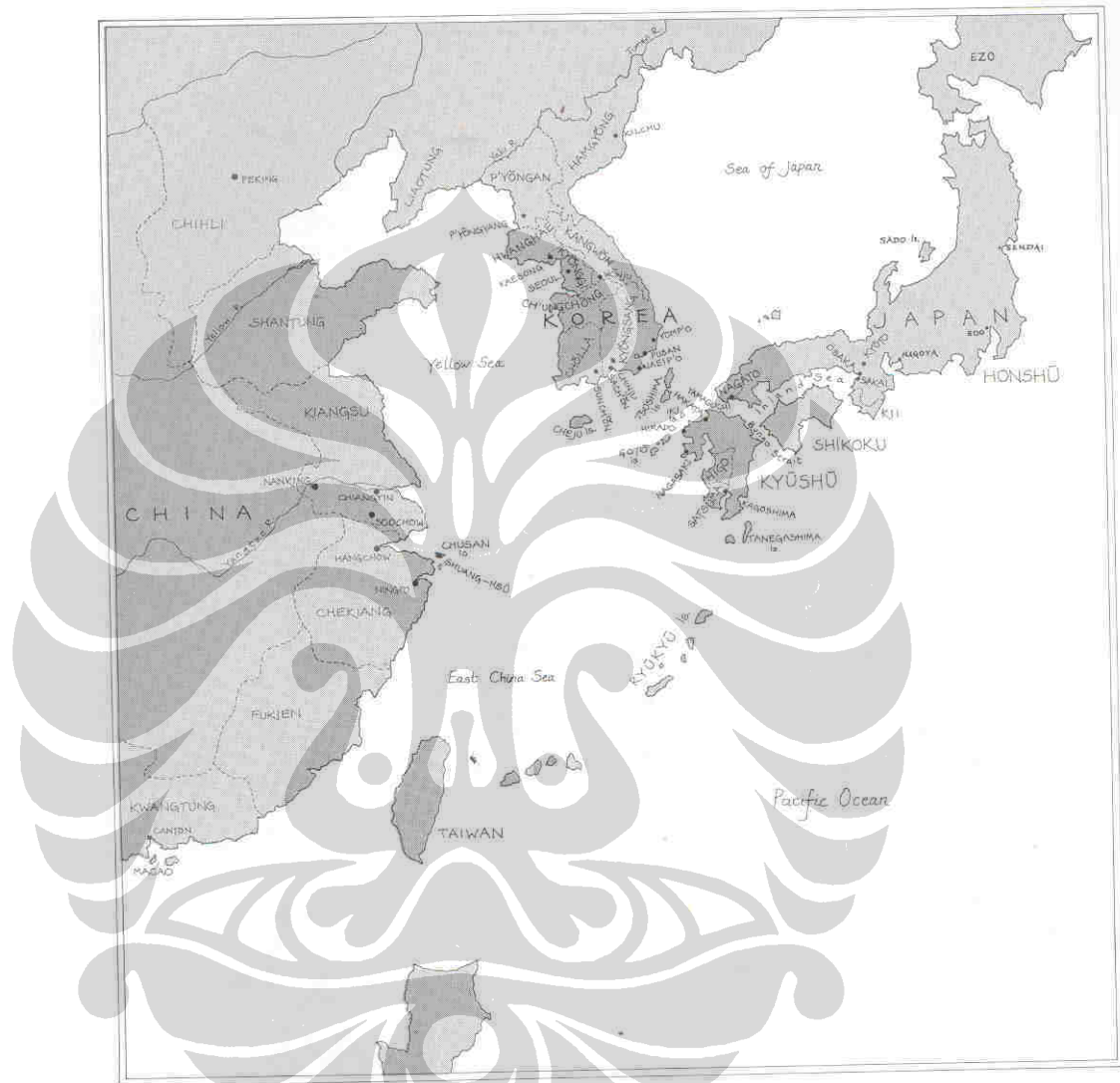


Sumber : Hall. 1991, halaman xxvii

## Lampiran 4 : Peta Rute Maritim, Asia Timur Awal Modern

xxviii

MAPS



Maritime routes, early modern East Asia.

Sumber : Hall, 1991, halaman xxviii





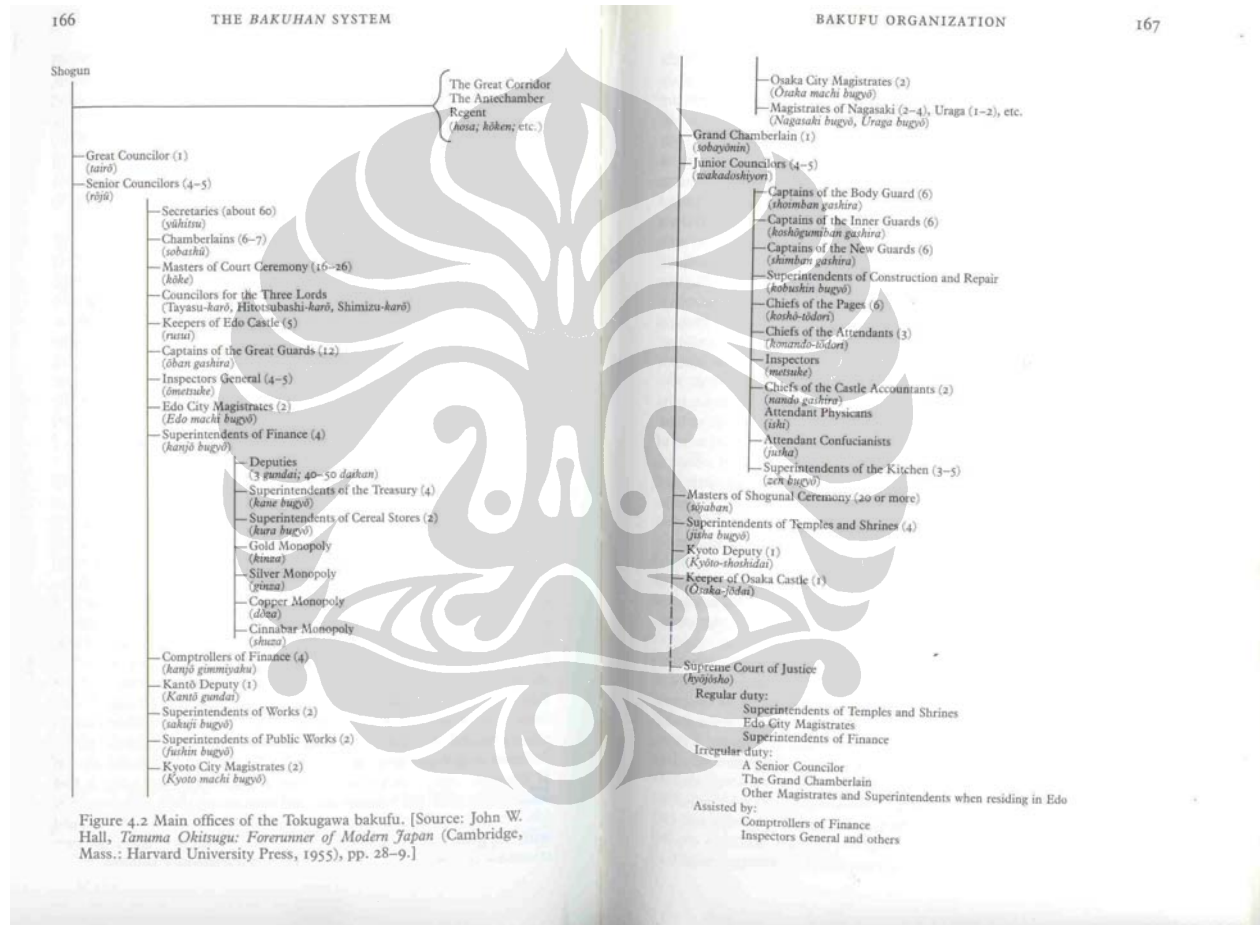
Lampiran 6 : *Daimyō* dan Kota-Kota Besar, Pertengahan Abad 17



Map 4.1 Major daimyo domains and capital cities, mid-seventeenth century. The information on daimyo domains is listed in the following order: daimyo house name, province, status (T *tozama*, F *fudai*, S *shimpan*), domain size in *koku*, and capital city.

Sumber : Hall, 1991, halaman 151.

## Lampiran 7 : Pemerintahan *Bakufu* Tokugawa



Sumber : Hall, 1991, halaman 274.